PROJECT REPORT

ON

"UrbanSync Intelligent City Management System"

THIS PROJECT & RESEARCH REPORT HAS BEEN INDEPENDENTLY DEVELOPED BY ME AND IS NOT SUBMITTED TO ANY COLLEGE OR UNIVERSITY FOR ACADEMIC EVALUATION

Developed by

Name:-Suzen Kumar Mohanty (**Reg.No**.2421331063)

SKMP PROJECT MANAGEMENT

SKMP PROJECT MANAGEMENT

DEPARTMENT OF IOT

POLISHLINE.BALASORE, ODISHA, INDIA

JUNE -2026

“Dedicated to my beloved parents ,and teachers who have worked hard throughout my education”

SKMP PROJECT MANAGEMENT

CERTIFICATE

This is to certify that the project entitled
"UrbanSync Intelligent City Management System"

Has been independently developed and completed by Suzen Kumar Mohanty for the purpose of enhancing technical knowledge, skills, and practical understanding.

This project is a self-initiated work carried out with person al interestand research. It has not been submitted to any college, university, or institution for the award of any degree or diploma.

The work presented in this project is genuine and has been completed by the developer himself.



Suzen Kumar Mohanty

(Project Developer)

Date: 10/06/2026

SELF ATTESTATION

I here by declare that I have personally worked on the project entitled "***UrbanSync Intelligent City Management System***"All the data, analysis, and implementation presented in this project are the result of my own efforts and genuine work .Any external sources of information, if used, have been properly acknowledged.

This project is created solely for learning , skill development ,and professional improvement, and has not been submitted to any institution for academic purposes.



Suzen Kumar Mohanty

(Project Developer)

Date: **10/06/2026**

Place:Balasore,Odisha,India

SKMP PROJECT MANAGEMENT

DECLARATION

I hereby declare that the project titled "**UrbanSync Intelligent City Management System**"is an original work carried out by me based on my own idea, research, and implementation.

This project that has not been submitted previously ,in part or in full, to any college, university, or institution for the award of any degree, diploma, or certification.

I confirm that all the information presented in this project is true to the best of my knowledge. Any references or sources used have been properly acknowledged.

I take full responsibility for the authenticity and originality of this work.

SMART PROJECT MANAGEMENT

Name: Mr. Suzen Kumar Mohanty

Branch: Computer Science And Engineering

Institution:[Srinix Collage Of Engineering ,Independent]

Date:[**10/06/2026**]

ACKNOWLEDGMENTS

I would like to express my sincere gratitude to everyone who contributed, directly or indirectly, to the development of this project, "**UrbanSync Intelligent City Management System**"

This project is the result of my personal interest, dedication, continuous learning, and exploration of electronics, automation, sensor technology, and control systems.

I am thankful to the developers of Arduino, the creators of open-source hardware and software resources, and the technical communities whose documentation, tutorials, and knowledge-sharing platforms helped me understand and implement the concepts used in this project.

I would also like to acknowledge the importance of self-learning, practical experimentation, and problem-solving throughout the development process. These experiences helped me strengthen my technical knowledge and improve my understanding of real-world automation systems.

Finally, I am grateful to everyone who supports innovation, DIY engineering, and independent technical projects. This work reflects my enthusiasm for learning, creating, and exploring new possibilities in technology.

Developed By:

Suzen Kumar Mohanty

ABOUT MYSELF



I am Mr. Suzen Kumar Mohanty , a passionate and dedicated Web Developer and SOC Analyst (Level 1) from the field of Computer Science and Engineering, with strong expertise in HTML, CSS, JavaScript, and I specialize in building scalable, responsive, and high-performance web applications that deliver seamless user experiences across all devices and screen sizes.

With a keen eye for detail, I focus on writing clean, maintainable, and well-structured code. My development approach is centered around Creating intuitive user interfaces, ensuring both functionality and aesthetic quality. I follow modern front-end development practices such as component-based architecture, responsive design principles, and performance optimization techniques to build efficient and user-friendly applications.

Beyond web development, I actively work on IoT-based solutions, where I integrate hardware and software to create smart, real-world systems. I have hands-on experience with Arduino Uno and various sensors, enabling me to develop projects such as environmental monitoring systems, smart automation solutions, and real-time data tracking applications.

One of my key strengths lies in connecting IoT devices with web technologies. I build interactive dashboards that allow real-time data visualization, giving users the ability to monitor, analyze, and control devices remotely. My work focuses on bridging the gap between the physical and digital world by transforming raw sensor data into meaningful insights.

I am deeply interested in developing innovative, data-driven solutions that combine web technologies with embedded systems. My goal is to create impactful applications that solve real-world problems while improving efficiency, automation, and user experience.

With a strong passion for continuous learning and innovation, I consistently explore new tools, frameworks, and technologies to enhance my skills and deliver high-quality, future-ready solutions.

Name: Mr. Suzen Kumar Mohanty

Branch: Computer Science And Engineering

MyPortPolioLink:-https://suzen-kumar-mohanty-8fdv.vercel.app/

ABSTRACT

UrbanSync – Intelligent City Management System is a smart city solution designed to improve urban infrastructure, public services, and overall city management through modern digital technologies. The main objective of this project is to create an intelligent and centralized platform that helps monitor, manage, and optimize essential city services efficiently.

The system focuses on integrating various smart city services, such as traffic management, waste management, water supply monitoring, streetlight management, pollution monitoring, and public complaint management. It provides real-time information and helps authorities identify problems, respond quickly, and make better decisions. Citizens can also report public issues such as damaged roads, overflowing dustbins, water leakage, and streetlight failures through the platform.

UrbanSync aims to reduce manual work, improve resource utilization, save energy, minimize environmental pollution, and increase transparency between citizens and city authorities. By using technologies such as the Internet of Things (IoT), Artificial Intelligence (AI), cloud computing, and data analytics, the proposed system supports efficient and sustainable urban development.

In conclusion, UrbanSync provides an innovative approach to smart city management by connecting citizens, city administrators, and essential urban services through a unified intelligent platform. It aims to make cities smarter, safer, cleaner, and more sustainable.

Keywords: Smart City, IoT, Artificial Intelligence, Urban Management, Traffic Monitoring, Waste Management, Cloud Computing, Sustainable Development.

SKMP PROJECT MANAGEMENT
SKMP PROJECT MANAGEMENT

INDEX

Sl. No.	Contents / Particulars	Page No.
1	**INTRODUCTION**	1
1.1	Background	1
1.2	Project Overview	2
1.3	Problem Statement	3
2	**OBJECTIVES OF THE PROJECT**	3
3	**SCOPE OF THE PROJECT**	4
4	**SYSTEM ARCHITECTURE**	5
4.1	Proposed Architecture	5
4.2	System Architecture Diagram	7
4.3	Working Principle	8
5	**MODULE 1: SMART TOLL GATE MANAGEMENT SYSTEM**	9
5.1	Introduction	9
5.2	Features	9
5.3	Required Hardware	9
5.4	Working Process	10
5.5	Software Logic	10
5.6	Expected Output	11
6	**MODULE 2: SMART STREET LIGHT MANAGEMENT SYSTEM**	12
6.1	Introduction	13
6.2	Features	14
6.3	Required Hardware	14

6.4	Working Process	15
6.5	Example Automation	15
6.6	Expected Benefits	15
7	**MODULE 3: SMART TRAFFIC LIGHT MANAGEMENT SYSTEM**	16
7.1	Introduction	16
7.2	Features	17
7.3	Required Hardware	17
7.4	Working Process	18
7.5	Example Traffic Logic	20
7.6	Emergency Vehicle Priority	21
7.7	Expected Output	21
8	**MODULE 4: SMART PARKING MANAGEMENT SYSTEM**	22
8.1	Introduction	22
8.2	Features	23
8.3	Required Hardware	23
8.4	Working Process	24
8.5	Example Dashboard	25
8.6	Expected Benefits	27
9	**MODULE 5: SMART DUSTBIN MANAGEMENT SYSTEM**	28
9.1	Introduction	28
9.2	Features	29
9.3	Required Hardware	29
9.4	Working Process	30
9.5	Waste-Level Calculation	32
9.6	Example Status	32
9.7	Expected Benefits	33
10	**CENTRALIZED URBANSYNC ADMIN DASHBOARD**	34

10.1	Introduction	34
10.2	Dashboard Features	34
10.3	Proposed Dashboard Layout	36
10.4	Administrator Functions	36
11	**HARDWARE REQUIREMENTS**	37
11.1	Arduino UNO Board	38
11.2	HC-SR04 Ultrasonic Sensor	39
11.3	Resistor 220 Ohm	39
11.4	Breadboard	40
11.5	Servo Motor (SG90)	41
11.6	Jumper Wires	42
11.7	LED	43
11.8	USB Cable	44
11.9	Power Supply (9V Battery with Connector)	45
11.10	RFID Card	46
12	**SOFTWARE REQUIREMENTS**	47
13	**IMPLEMENTATION METHODOLOGY**	48
13.1	Requirement Analysis	48
13.2	System Design	48
13.3	Hardware Development	48
13.4	Software Development	48–49
13.5	Module Integration	49
13.6	Testing	49
13.7	Deployment and Evaluation	49
14	**SYSTEM TESTING**	50
15	**SECURITY AND PRIVACY**	51
16	**ADVANTAGES OF URBANSYNC**	52
17	**LIMITATIONS**	53
18	**CONCLUSION**	54
19	**FUTURE SCOPE**	55
20	**REFERENCES**	57

21	PROJECT LINK	58

SKMP PROJECT MANAGEMENT
SKMP PROJECT MANAGEMENT

1. INTRODUCTION

1.1 Background



Fig-01

Urbanization has significantly increased the demand for efficient infrastructure and public services. Modern cities require intelligent systems capable of managing transportation, electricity, parking, and waste collection.

Conventional city management approaches depend heavily on manual operations and fixed-time systems. These approaches often fail to respond dynamically to changing urban conditions.

For example:

- Toll plazas experience long vehicle queues.
- Streetlights remain switched on even when sufficient natural light is available.
- Traffic signals operate using fixed timing regardless of vehicle density.
- Drivers spend considerable time searching for parking spaces.
- Municipal authorities lack real-time information about dustbin filling levels.

UrbanSync addresses these problems through a centralized IoT-based intelligent city management platform.

1.2 Project Overview

UrbanSync connects different smart infrastructure components using sensors, microcontrollers, communication networks, and cloud-based monitoring.

Each module performs its designated operation independently while sharing relevant information with the centralized dashboard.

The platform provides:

- Real-time monitoring.
- Automated infrastructure control.
- Intelligent decision-making.
- Resource optimization.
- Alert and notification management.
- Historical data storage.
- Administrative reporting.

SKMP PROJECT MANAGEMENT

1.3 Problem Statement

Traditional urban infrastructure systems have several limitations:

1. Manual toll collection creates unnecessary delays.
2. Conventional streetlights consume electricity even when lighting is unnecessary.
3. Fixed traffic signal timings cannot efficiently manage changing traffic density.
4. Drivers face difficulties locating vacant parking spaces.
5. Fixed-schedule waste collection results in unnecessary trips and overflowing dustbins.
6. Separate management systems make it difficult to monitor the entire city infrastructure.

Therefore, an integrated, automated, and intelligent city management platform is required to improve operational efficiency and sustainability.

2. OBJECTIVES OF THE PROJECT

The primary objective of UrbanSync is to develop an integrated intelligent city management platform.

SKMP PROJECT MANAGEMENT

Specific objectives include:

1. To automate toll gate operations using vehicle detection and identification.
2. To reduce electricity consumption through intelligent streetlight control.
3. To improve traffic flow using sensor-based traffic signal management.
4. To provide real-time information about available parking spaces.
5. To monitor dustbin filling levels and optimize waste collection.

6. To develop a centralized dashboard for monitoring all five modules.
7. To reduce manual intervention in urban infrastructure management.
8. To improve public convenience, safety, and operational efficiency.
9. To support sustainable urban development.
10. To create a scalable architecture that can accommodate additional smart city services.

3. SCOPE OF THE PROJECT

UrbanSync can be implemented in different environments.

Target implementation areas:

- Smart cities.
- Municipal corporations.
- National and state highways.
- Toll plazas.
- Educational institutions.
- Shopping malls.
- IT parks.
- Industrial areas.
- Residential societies.
- Public parking facilities.

SKMP PROJECT MANAGEMENT

The initial implementation focuses on five modules. Additional modules can be integrated in future versions.

4. SYSTEM ARCHITECTURE



Fig-02

2.1 Proposed Architecture

SKMP PROJECT MANAGEMENT

UrbanSync follows a layered IoT architecture consisting of five layers.

Layer 1: Physical Infrastructure Layer

Contains sensors, cameras, streetlights, traffic signals, toll barriers, parking spaces, and smart dustbins.

Layer 2: Device and Controller Layer

Uses microcontrollers and embedded devices such as ESP32, Arduino, and Raspberry Pi to process sensor information and control physical components.

Layer 3: Communication Layer

Transfers information between devices and the central platform using Wi-Fi, MQTT, HTTP, or other suitable communication protocols.

Layer 4: Cloud and Data Processing Layer

Stores information, processes sensor readings, manages events, and executes automation rules.

Layer 5: Application Layer

Provides a centralized web-based dashboard for administrators and operators.

SKMP PROJECT MANAGEMENT

2.2 System Architecture Diagram

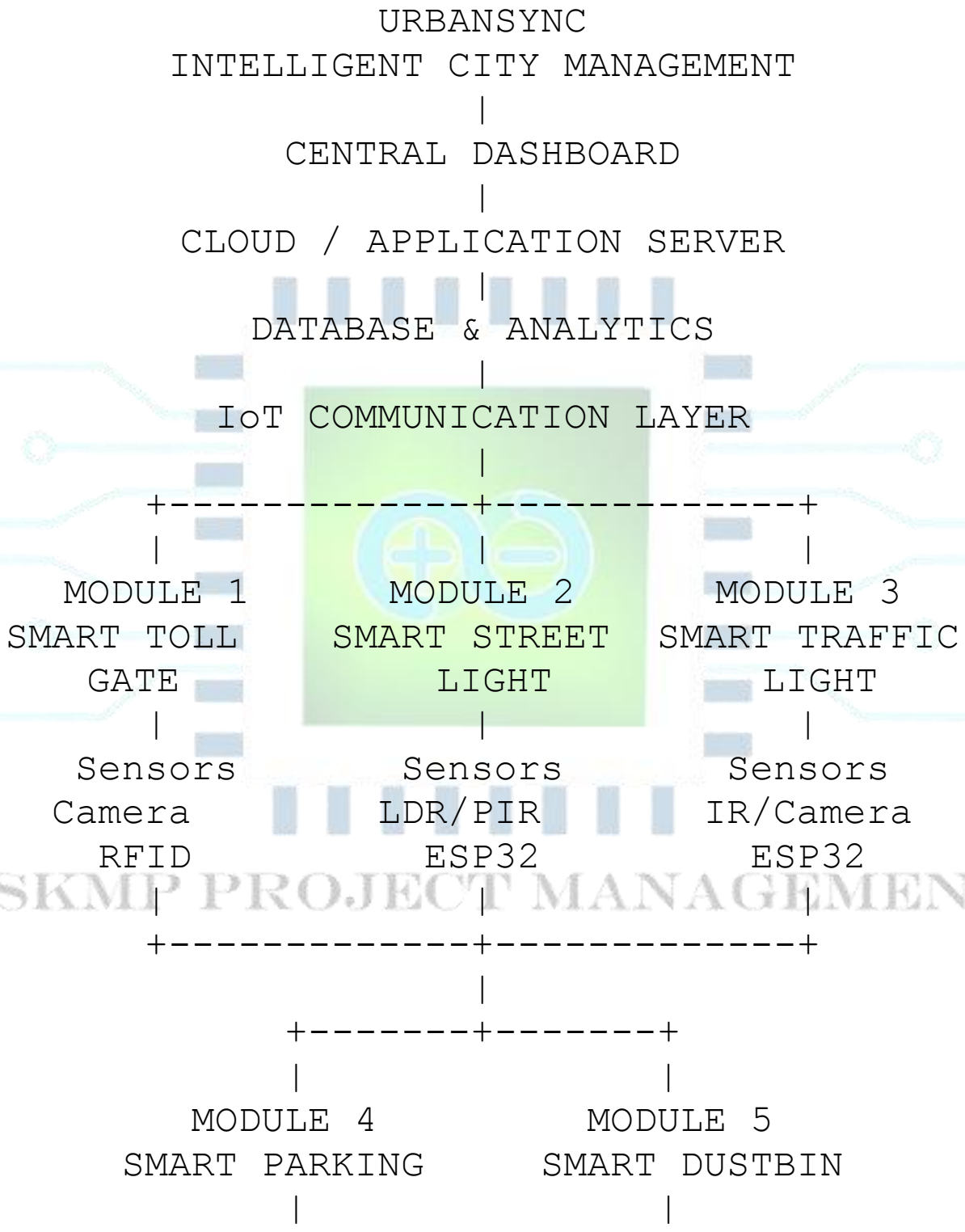

SKMP PROJECT MANAGEMENT

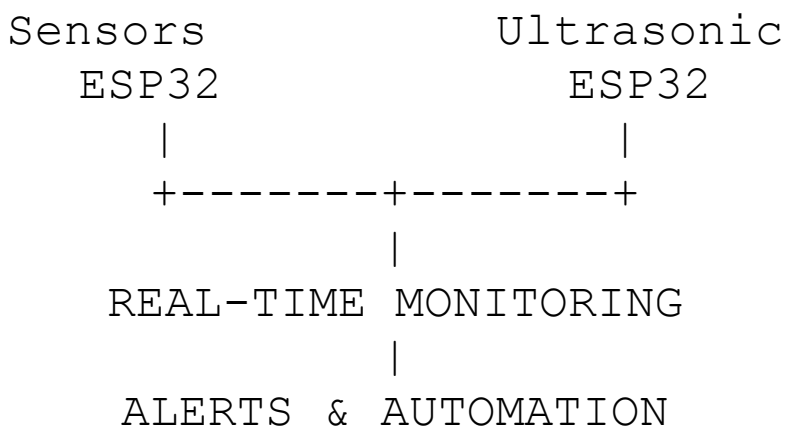

2.3 Working Principle

1. Sensors collect information from the physical environment.
2. Microcontrollers process the collected information.
3. The processed information is transmitted to the server.
4. The server stores and analyzes the data.
5. The dashboard displays the current status of all modules.
6. Automation rules trigger the required actions.
7. Administrators can monitor the system and perform authorized manual operations.

SKMP PROJECT MANAGEMENT

3. MODULE 1: SMART TOLL GATE MANAGEMENT SYSTEM

3.1 Introduction

The Smart Toll Gate Management System automates toll plaza operations by detecting vehicles, identifying registered users, calculating toll charges, and controlling the toll barrier.

The objective is to reduce manual toll collection, minimize waiting time, and improve vehicle movement.

3.2 Features

- Automatic vehicle detection.
- RFID-based vehicle identification.
- Camera-based number plate recognition (ANPR).
- Automatic toll calculation.
- Digital payment integration.
- Automatic barrier operation.
- Transaction history.
- Unauthorized vehicle alerts.
- Centralized monitoring.

SKMT PROJECT MANAGEMENT

3.3 Required Hardware

Component	Purpose
Arduino uno	Main controller
RFID reader	Vehicle identification
RFID tag	Vehicle registration
IR sensor	Vehicle detection
Servo motor	Barrier operation
Buzzer	Warning indication

3.4 Working Process

1. A vehicle approaches the toll gate.
2. An IR sensor detects the vehicle.
3. The RFID reader scans the vehicle's registered RFID tag.
4. The system retrieves the vehicle information.
5. The toll amount is calculated based on vehicle category and applicable toll rules.
6. The system checks payment authorization.
7. If payment is successful, the servo motor opens the barrier.
8. After the vehicle passes, the barrier automatically closes.
9. The transaction is recorded in the central database.

For an advanced implementation, an ANPR camera can recognize vehicle registration numbers and support identification when RFID is unavailable.

SKUP PROJECT MANAGEMENT

3.5 Software Logic

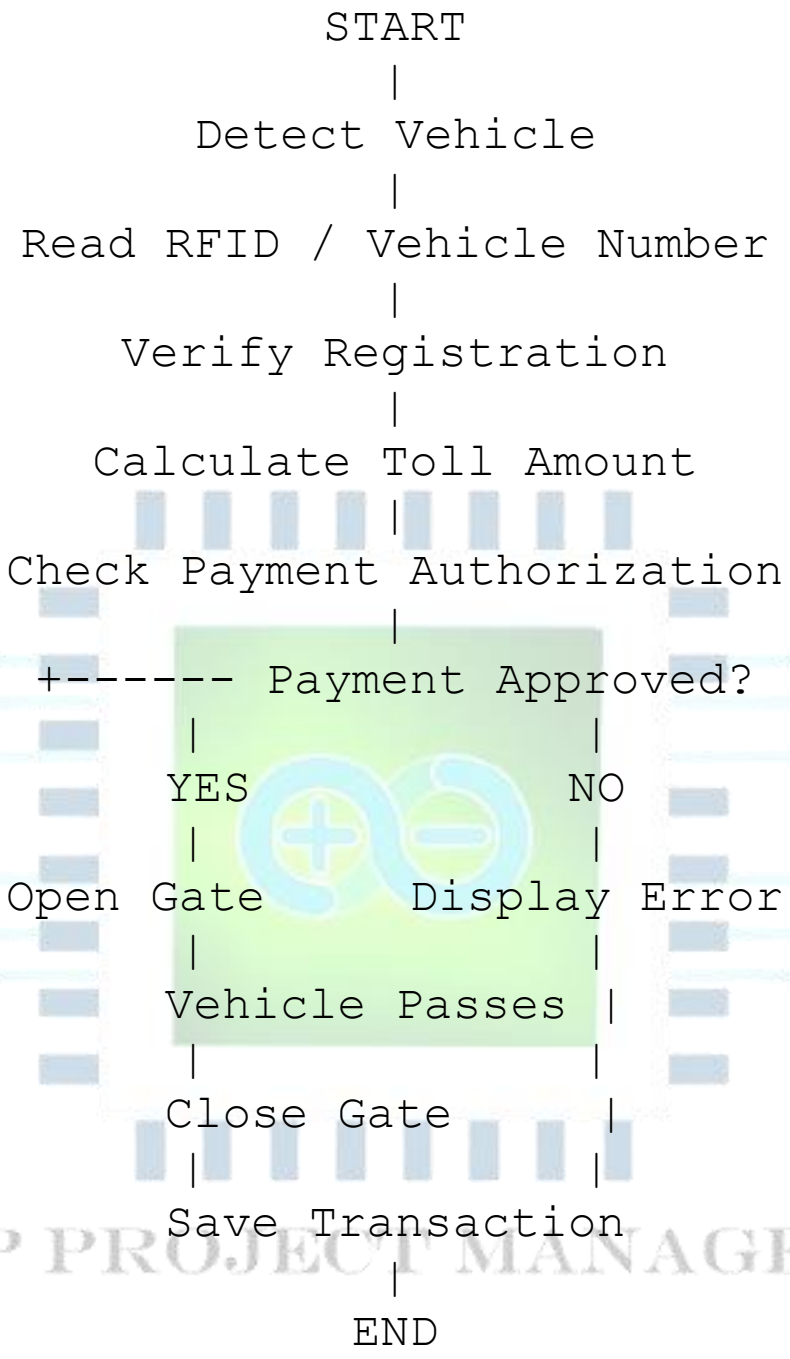

SKMP PROJECT MANAGEMENT

3.6 Expected Output

- Vehicle detected successfully.
- Vehicle identification displayed.
- Toll amount calculated.
- Payment status verified.
- Barrier opens automatically.
- Transaction stored in database.

SKMP PROJECT MANAGEMENT

4. MODULE 2: SMART STREET LIGHT MANAGEMENT SYSTEM



Fig-3

SKMP PROJECT MANAGEMENT

4.1 Introduction

The Smart Street Light Management System automatically controls streetlights according to environmental brightness and movement detection.

Traditional streetlights generally operate on fixed schedules, which can result in unnecessary electricity consumption.

UrbanSync introduces an intelligent lighting system that adjusts lighting based on actual environmental requirements.

4.2 Features

- Automatic ON/OFF operation.
- Daylight detection.
- Motion-based lighting.
- Brightness adjustment.
- Energy consumption monitoring.
- Individual light status monitoring.
- Fault detection alerts.
- Remote manual control.

4.3 Required Hardware

Component	Purpose
ESP32	Main controller
LDR sensor	Detects ambient brightness
PIR sensor	Detects human movement
IR sensor	Detects vehicle movement
LED streetlight	Lighting source
Relay/MOSFET	Light control

SKMP PROJECT MANAGEMENT

4.4 Working Process

1. The LDR sensor continuously measures surrounding light intensity.
2. During daylight, the streetlights remain switched off.
3. When the surrounding brightness falls below a predefined threshold, the system enters night mode.
4. PIR or vehicle detection sensors monitor movement.
5. When movement is detected, the corresponding light increases its brightness.
6. When no movement is detected, the light operates at a predefined energy-saving level.
7. The system sends lighting status and energy information to the dashboard.

4.5 Example Automation

Condition	Streetlight Action
Bright daylight	OFF
Night without movement	Low brightness
Night with movement	High brightness
Sensor fault	Fault alert
Manual override	Administrator control

SKMP PROJECT MANAGEMENT

4.6 Expected Benefits

- Reduced electricity consumption.
- Improved road visibility.
- Longer equipment lifespan through optimized operation.

- Lower maintenance costs.
- Intelligent lighting control.

5. MODULE 3: SMART TRAFFIC LIGHT MANAGEMENT SYSTEM

5.1 Introduction

The Smart Traffic Light Management System manages traffic signals based on real-time vehicle density.

Traditional traffic lights generally operate with fixed timings. This can cause unnecessary waiting when one road has heavy traffic and another road has very few vehicles.

UrbanSync uses vehicle detection sensors to estimate traffic density and dynamically adjust signal timings.

5.2 Features

- Vehicle density detection.
- Adaptive signal timing.
- Automatic traffic signal control.
- Congestion monitoring.
- Emergency vehicle priority.
- Traffic status dashboard.
- Traffic data collection.
- Historical traffic analysis.

5.3 Required Hardware

SMART PROJECT MANAGEMENT

Component	Purpose
Arduino uno	Main controller
IR sensors	Vehicle detection
Ultrasonic sensors	Distance-based detection
Red LED	Stop signal

Yellow LED	Warning signal
Green LED	Go signal
Camera	Advanced vehicle analysis
Buzzer	Alert
Wi-Fi	Dashboard communication

5.4 Working Process

1. Sensors are installed on each road approaching an intersection.
2. Sensors detect vehicles and estimate traffic density.
3. The controller collects information from all directions.
4. The controller determines which road requires priority based on traffic density and predefined safety rules.
5. The green signal duration is adjusted within safe minimum and maximum limits.
6. Yellow and all-red clearance intervals are maintained.
7. The process repeats continuously.

SKMP PROJECT MANAGEMENT



Fig-4



Fig-5



Fig-6

5.5 Example Traffic Logic

Traffic Density	Green Signal Duration
Low	15 seconds
Medium	25 seconds
High	40 seconds

These are illustrative prototype values. Actual timings must be configured according to intersection geometry, traffic engineering standards, pedestrian requirements, and safety regulations.

SKMP PROJECT MANAGEMENT

5.6 Emergency Vehicle Priority

An advanced version can identify authorized emergency vehicles through RFID, GPS-based communication, or dedicated vehicle-to-infrastructure technology.

When an emergency vehicle is detected:

- Its approach direction is identified.
- The system evaluates the current signal state.
- A safe transition sequence is initiated.
- Other directions receive red signals.
- The emergency vehicle receives priority when safe.
- Normal operation resumes after the emergency vehicle passes.

The system must never bypass required intergreen intervals or pedestrian safety controls.

5.7 Expected Output

- Real-time vehicle density.
- Adaptive signal timing.
- Reduced unnecessary waiting.
- Improved intersection management.
- Traffic monitoring records.

SKMP PROJECT MANAGEMENT

6. MODULE 4: SMART PARKING MANAGEMENT SYSTEM

6.1 Introduction

The Smart Parking Management System provides real-time information about parking space availability.

Finding an empty parking space is a common problem in crowded urban areas, shopping malls, office complexes, and public facilities.

UrbanSync uses sensors installed in individual parking spaces to detect vehicle occupancy and display available spaces on the dashboard.



Fig-7

6.2 Features

- Real-time parking detection.
- Available-space counting.
- Occupied-space monitoring.
- Parking slot identification.
- Entry and exit monitoring.
- Parking reservation (advanced feature).
- Parking duration calculation.
- Digital payment integration (advanced feature).

6.3 Required Hardware

Component	Purpose
Arduino uno	Main controller
Ultrasonic sensor	Occupancy detection
RFID reader	User identification
LCD display	Available slots
Camera	Advanced vehicle recognition
Servo motor	Parking barrier
Wi-Fi	Communication

SAMP PROJECT MANAGEMENT



Fig-8

6.4 Working Process

SKMP PROJECT MANAGEMENT

1. Each parking space is equipped with an occupancy sensor.
2. The sensor detects whether a vehicle is present.
3. The microcontroller updates the status of the parking space.
4. The updated information is transmitted to the server.
5. The dashboard displays available and occupied spaces.
6. Drivers can view the availability of parking spaces.

7. When a vehicle enters or exits, the system updates the count automatically.



Fig-9

6.5 Example Dashboard

SKMP PROJECT MANAGEMENT

Parking Slot	Status
P-01	Available
P-02	Occupied

Total Parking Spaces: 2

Available Spaces: 1

Occupied Spaces: 1



Fig -`10

SKMP PROJECT MANAGEMENT



Fig-11

6.6 Expected Benefits

- Reduced time spent searching for parking.
- Better utilization of available spaces.
- Reduced unnecessary vehicle movement.
- Improved user convenience.
- Centralized parking administration.

SKMP PROJECT MANAGEMENT

7. MODULE 5: SMART DUSTBIN MANAGEMENT SYSTEM

7.1 Introduction

The Smart Dustbin Management System monitors waste levels inside dustbins using ultrasonic sensors.

Conventional waste collection generally follows fixed schedules, regardless of whether a dustbin is empty, partially filled, or overflowing.

UrbanSync provides real-time waste-level monitoring and alerts municipal authorities when dustbins require collection.



Fig-12

7.2 Features

- Automatic waste-level detection.
- Real-time fill percentage.
- Overflow alerts.
- Collection notifications.
- Dustbin location monitoring.
- Waste collection history.
- Route optimization (advanced feature).
- Battery and device health monitoring.

7.3 Required Hardware

Component	Purpose
ESP32	Main controller
Ultrasonic sensor	Waste-level measurement
GPS module	Location tracking
GSM/Wi-Fi	Data transmission
LED indicator	Status indication
Buzzer	Overflow warning
Battery	Power supply

SKMP PROJECT MANAGEMENT



Fig-13

7.4 Working Process

1. The ultrasonic sensor is installed at the top of the dustbin.
2. It measures the distance between the sensor and the waste surface.
3. The controller calculates the waste filling percentage.
4. The information is transmitted to the cloud server.
5. The dashboard displays the dustbin's current status.
6. When the waste level reaches a predefined threshold, an alert is generated.

7. Municipal collection staff receive the collection notification.
8. After collection, the bin level returns to a low reading and the dashboard is updated.



Fig-14

SKMP PROJECT MANAGEMENT

7.5 Waste-Level Calculation

Let:

- H = Total internal height of dustbin.
- D = Distance between sensor and waste surface.

The approximate filling percentage is:

Waste Level (%) = ((H − D) / H) × 100

Example:

Total dustbin height = 100 cm.

Distance from sensor to waste = 25 cm.

Waste level = ((100 − 25) / 100) × 100

Waste Level = 75%

7.6 Example Status

Waste Level	Status
0–49%	Normal
50–79%	Medium
80–94%	Almost Full
95–100%	Overflow Alert

These thresholds can be customized according to the dustbin design.

SKMR PROJECT MANAGEMENT



Fig -15

7.7 Expected Benefits

- Timely waste collection.
- Reduced overflowing dustbins.
- Improved public cleanliness.
- Better utilization of collection vehicles.
- Data-driven waste management.

SKMP PROJECT MANAGEMENT

8. CENTRALIZED URBANSYNC ADMIN DASHBOARD

8.1 Introduction

The centralized dashboard is the main monitoring interface of the UrbanSync system.

It connects all five modules and provides administrators with a single platform to monitor city infrastructure.

8.2 Dashboard Features

1. Overview Dashboard

- Total connected devices.
- Active and inactive devices.
- Total alerts.
- Overall infrastructure status.

2. Smart Toll Management

SKMP PROJECT MANAGEMENT

- Vehicle count.
- Toll transactions.
- Payment status.
- Barrier status.

3. Streetlight Management

- Total streetlights.

- Lights currently ON/OFF.
- Energy consumption.
- Fault notifications.

4. Traffic Management

- Traffic density.
- Signal status.
- Green signal duration.
- Congestion alerts.

5. Parking Management

- Total slots.
- Available slots.
- Occupied slots.
- Parking activity.

6. Waste Management

- Total dustbins.
- Full dustbin count.
- Collection alerts.
- Waste-level information.

SKMP PROJECT MANAGEMENT

8.3 Proposed Dashboard Layout

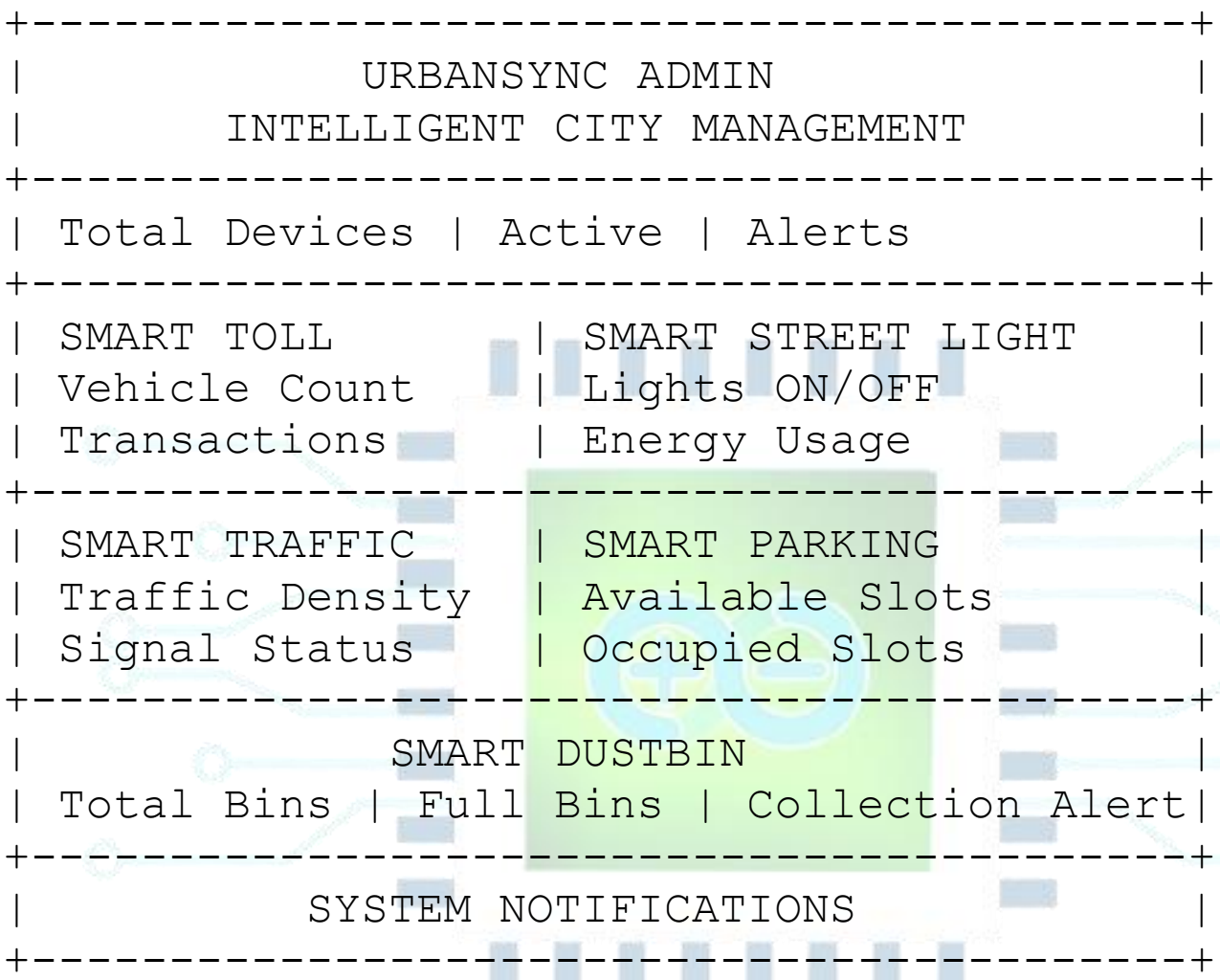

9.4 Administrator Functions

- Monitor all connected modules.
- View real-time sensor readings.
- Configure automation thresholds.
- Manage authorized users.
- Receive alerts.
- Generate operational reports.

SKMP PROJECT MANAGEMENT

- View historical records.
- Control supported devices remotely.

10. HARDWARE REQUIREMENTS

The following hardware is proposed for a prototype implementation.

Component	Suggested Model	Application
Microcontroller	ESP32	Main processing
Development board	Arduino Uno	Basic prototyping
Camera	ESP32-CAM	Vehicle recognition
RFID reader	RC522	Toll identification
IR sensor	IR Obstacle Sensor	Vehicle detection
Ultrasonic sensor	HC-SR04	Parking/waste monitoring
LDR	Photoresistor module	Light detection
PIR sensor	HC-SR501	Motion detection
Servo motor	SG90/MG996R	Toll barrier
Relay module	5V Relay	Electrical switching
LED	Red/Yellow/Green LEDs	Traffic signals
LCD	16x2 LCD	Status display
Power supply	Regulated DC supply	Device power

SKMP PROJECT MANAGEMENT

Note: Final component selection depends on the physical prototype and environmental requirements. Outdoor deployment requires weather-resistant sensors, enclosures, industrial-grade controllers, and suitable electrical protection.

●Arduino UNO Board

- The Arduino UNO is an open-source microcontroller development board based on the ATmega328P microcontroller. It is widely used in electronics, robotics, automation, and embedded system projects. It allows users to connect various electronic components, such as sensors, LEDs, motors, displays, and other devices, to develop interactive electronic applications.
- The Arduino UNO board has 14 digital input/output pins, of which 6 can be used as PWM outputs, 6 analog input pins, a 16 MHz crystal oscillator, a USB connection, a power jack, an ICSP header, and a reset button.
- It can be programmed using the Arduino IDE with a simple programming language based on C and C++. The board receives instructions from the program and controls connected devices according to the given commands.



Fig -16

• *HC-SR04 Ultrasonic Sensor*

- The HC-SR04 Ultrasonic Sensor is an electronic distance-measuring sensor that uses ultrasonic sound waves to detect objects and measure the distance between the sensor and an object. It operates by transmitting high-frequency ultrasonic waves (approximately 40 kHz) and receiving the reflected waves (echo) from an object.
- The sensor consists of two main ultrasonic transducers: one acts as a transmitter (Trig), which sends ultrasonic waves, and the other acts as a receiver (Echo), which detects the reflected waves. The distance is calculated by measuring the time taken for the ultrasonic waves to travel to the object and return to the sensor.
- The HC-SR04 sensor is commonly used with microcontrollers such as Arduino UNO for distance measurement, obstacle detection, robotics, and automatic control systems.



Fig -17

SKMP PROJECT MANAGEMENT

• . Resistor 220ohm

- A 220-ohm (220Ω) Resistor is a passive electronic component used to limit or control the flow of electric current in an electronic circuit. It provides a specific resistance of 220 ohms and helps protect sensitive electronic components from excessive current that may cause damage.

- In Arduino-based projects, a 220Ω resistor is commonly used to limit current flowing through LEDs and other electronic components. It helps maintain safe operating conditions and improves the reliability of the electronic circuit.
- The resistor works according to Ohm's Law, which describes the relationship between voltage, current, and resistance.



FIG-18

• Breadboard

- A Breadboard is a reusable electronic prototyping board used to build, test, and develop electronic circuits without soldering. It provides a convenient platform for connecting different electronic components using jumper wires.
- A breadboard contains several small holes arranged in rows and columns, which are internally connected through conductive metal clips. These connections allow electronic components such as resistors, LEDs, sensors, and microcontrollers to be connected easily.
- In Arduino-based projects, a breadboard is commonly used to connect components such as the Arduino UNO, HC-SR04 ultrasonic sensor, SG90

SKMP PROJECT MANAGEMENT

servo motor, and resistors. It helps users assemble and modify circuits quickly during the testing and development process.



Fig-19

• Servo Motor (SG90)

- The SG90 Servo Motor is a small, lightweight, and compact rotary actuator used to control angular position with high precision. It is commonly used in robotics, automation, and Arduino-based electronic projects. The SG90 is a micro servo motor that can rotate approximately 180 degrees, allowing accurate control of its shaft position.
- The SG90 servo motor consists of a DC motor, a gear mechanism, a position feedback system, and an electronic control circuit. It operates based on Pulse Width Modulation (PWM) signals received from a microcontroller such as the Arduino UNO. By varying the width of the control pulse, the motor shaft can be positioned at a desired angle.
- The SG90 servo motor is widely used in projects requiring controlled movement, such as robotic arms, automatic doors, obstacle-avoiding robots, and digital measurement systems.



Fig -20

• *Jumper Wires*

- Jumper Wires are electrical connecting wires used to establish temporary connections between different electronic components, sensors, and microcontroller boards. They are commonly used in electronics prototyping, Arduino projects, and embedded system development.
- Jumper wires are used to connect components such as Arduino UNO, ultrasonic sensors, servo motors, breadboards, LEDs, and other electronic modules without requiring soldering. They provide an easy and flexible method of transferring electrical power and signals between different components.
- Jumper wires are generally available in three types: Male-to-Male, Male-to-Female, and Female-to-Female. They are commonly insulated with different colours to help identify power supply, ground, and signal connections.



Fig -21

• *LED*

- An LED (Light Emitting Diode) is a semiconductor electronic component that produces light when an electric current flows through it in the forward direction. It is a type of diode that converts electrical energy into light energy through a process known as electroluminescence.
- LEDs are widely used in electronic circuits as visual indicators to display the operating status of a system. They are available in different colours, such as red, green, blue, yellow, and white.
- In Arduino-based projects, LEDs are commonly connected to digital output pins to indicate different operating conditions. The Arduino UNO controls the LED by switching it ON or OFF according to the programmed instructions.



Fig-22

• *USB CABLE*

- A USB (Universal Serial Bus) Cable is an electrical communication cable used to establish a connection between electronic devices for data transmission and power supply. In Arduino-based projects, a USB cable is commonly used to connect the Arduino UNO board to a computer or laptop for programming, uploading code, and supplying electrical power.
- The USB cable allows communication between the computer and the Arduino UNO microcontroller. It transfers program instructions from the Arduino IDE to the board and also supports serial communication for monitoring sensor readings and debugging the project.
- The Arduino UNO R3 commonly uses a USB Type-B cable for connecting to a computer. One end of the cable connects to the Arduino board, while the other end connects to the computer's USB port.

SKMP PROJECT MANAGEMENT



Fig -23

• *Power Supply (9V Battery with connector)*

- A 9V Battery with Connector is a portable DC power source used to provide electrical energy to electronic circuits and microcontroller-based projects. It consists of a 9V battery and a battery connector that allows easy connection to the power input terminals of an electronic circuit or Arduino UNO board.
- In Arduino-based projects, the 9V battery is commonly connected to the Arduino UNO through its DC barrel jack using a 9V battery snap connector with a suitable DC plug. It supplies electrical power to the microcontroller and connected electronic components when a computer or external power adapter is not available.
- The Arduino UNO has an onboard voltage regulator that converts the input voltage into a suitable operating voltage for the board. The 9V battery provides portability and makes the project suitable for standalone operation.



Fig -`24

• *RFID Card*

➢ An **RFID (Radio-Frequency Identification) card** is a contactless smart card that uses radio waves to transmit data between an embedded microchip and a reader device without requiring physical contact or a direct line of sight



Fig -`25

SKMP PROJE GEMENT

11. SOFTWARE REQUIREMENTS

Software/Technology	Purpose
Arduino IDE	Microcontroller programming
Embedded C/C++	Firmware development
Python	Backend and AI processing
HTML	Dashboard structure
CSS	Dashboard styling
JavaScript	Frontend interaction
React.js	Optional dashboard framework
Node.js	Backend server
Firebase	Real-time database option
MySQL	Relational database option
MQTT	IoT communication
REST API	Application communication
OpenCV	Vehicle image processing
Git/GitHub	Source code management

SMART PROJECT MANAGEMENT

The technology stack can be customized. Firebase or MySQL can be used as the primary database, depending on the system architecture.

12. IMPLEMENTATION METHODOLOGY

The development of UrbanSync will follow a systematic implementation approach.

Phase 1: Requirement Analysis

- Identify city management problems.
- Define project objectives.
- Select five modules.
- Identify hardware and software requirements.

Phase 2: System Design

- Prepare system architecture.
- Design sensor connections.
- Define communication protocols.
- Design the database.
- Prepare dashboard wireframes.

Phase 3: Hardware Development

SKMP PROJECT MANAGEMENT

- Assemble microcontroller circuits.
- Connect sensors and actuators.
- Test individual components.
- Develop each module separately.

Phase 4: Software Development

- Write embedded programs.

- Develop the backend.
- Create database tables.
- Develop dashboard interfaces.
- Implement APIs and MQTT communication.

Phase 5: Module Integration

- Connect all five modules.
- Integrate them with the centralized server.
- Configure real-time updates.
- Implement alerts and automation.

Phase 6: Testing

- Test individual sensors.
- Test communication.
- Test automation logic.
- Test dashboard functionality.
- Conduct integration testing.

Phase 7: Deployment and Evaluation

- Install the prototype.
- Monitor performance.
- Record results.
- Identify improvements.
- Prepare project documentation.

SIMP PROJECT MANAGEMENT

13. SYSTEM TESTING

Testing is essential to ensure the correct operation of UrbanSync.

Test Case	Expected Result
RFID vehicle detection	Registered vehicle identified
Toll payment verification	Correct payment status
Toll barrier operation	Opens after authorization
Daylight detection	Streetlight switches OFF
Night detection	Streetlight enters night mode
Motion detection	Brightness increases
Vehicle density detection	Traffic density updated
Traffic signal control	Safe adaptive timing
Parking detection	Correct slot status
Dustbin monitoring	Correct fill percentage
Full-bin threshold	Alert generated
Dashboard connectivity	Data updated correctly
Network failure	Device handles disconnection safely

SKMP PROJECT MANAGEMENT

Actual performance should be measured during prototype testing and documented in the final implementation report.

14. SECURITY AND PRIVACY

Since UrbanSync manages connected devices and potentially sensitive vehicle and location information, security must be considered throughout the development process.

Important security measures include:

1. User authentication and role-based access.
2. Secure communication using HTTPS and MQTT over TLS.
3. Encrypted storage of sensitive information.
4. Secure device authentication.
5. Regular firmware updates.
6. Protection against unauthorized device access.
7. Audit logs for administrative activities.
8. Restricted access to vehicle registration and payment information.
9. Secure payment gateway integration.
10. Data retention and privacy policies.

For a real toll deployment, vehicle identification and payment processing must comply with applicable Indian transport, payment, and data protection requirements. RFID-based prototype authorization should not be represented as a production FASTag integration without the required authorized payment-system integration.

SKIP PROJECT MANAGEMENT

15. ADVANTAGES OF URBANSYNC

1. Centralized management of city infrastructure.
2. Reduced manual intervention.
3. Improved traffic flow.
4. Optimized streetlight electricity usage.
5. Faster toll gate operations.
6. Better parking-space utilization.
7. Timely waste collection.
8. Real-time monitoring and alerts.
9. Improved public convenience.
10. Scalable and modular architecture.
11. Better resource utilization.
12. Support for sustainable urban development.

SKMP PROJECT MANAGEMENT

16. LIMITATIONS

Although UrbanSync offers several advantages, the proposed system has certain limitations:

- Initial hardware installation costs.
- Dependence on network connectivity.
- Sensor accuracy can be affected by environmental conditions.
- Regular maintenance is required.
- Camera-based vehicle identification requires adequate image quality.
- Outdoor devices require weather protection.
- Large-scale implementation requires integration with existing city infrastructure.
- Power interruptions can affect device availability.

These limitations can be addressed through reliable hardware, local fallback control, backup power, device health monitoring, and proper maintenance planning.

SKMP PROJECT MANAGEMENT

CONCLUSION

UrbanSync: Intelligent City Management System is a proposed IoT-based solution that integrates five essential urban infrastructure management systems into a single intelligent platform.

The project addresses important urban challenges related to transportation, electricity consumption, parking, and waste management.

By combining sensors, microcontrollers, communication technologies, cloud services, and intelligent automation, UrbanSync provides an integrated approach to modern city management.

The Smart Toll Gate module improves vehicle movement through automated identification and toll authorization. The Smart Street Light module optimizes lighting according to environmental conditions and movement. The Smart Traffic Light module dynamically manages traffic signals based on vehicle density. The Smart Parking module provides real-time parking availability, while the Smart Dustbin module improves waste collection through automated fill-level monitoring.

The centralized dashboard makes it possible for authorized administrators to monitor all five systems from a single platform.

SKMP PROJECT MANAGEMENT

UrbanSync demonstrates how IoT and automation can contribute to the development of efficient, sustainable, connected, and intelligent cities.

The proposed system can serve as a foundation for future smart city infrastructure, with opportunities for expansion through artificial intelligence, predictive analytics, digital twins, and renewable energy technologie

FUTURE SCOPE

UrbanSync can be extended with additional intelligent city services.

1. AI-Based Traffic Prediction

Machine learning models can analyze historical traffic data and predict congestion patterns.

2. Smart Emergency Response

Integration with ambulance, fire, and police services can support emergency traffic coordination.

3. Smart Public Transportation

Real-time bus tracking and public transport monitoring can be added.

4. AI-Based Waste Classification

Computer vision can identify different waste categories to support efficient waste segregation.

5. Smart Water Management

SKMP PROJECT MANAGEMENT

IoT sensors can monitor water levels, leakage, and water consumption.

6. Smart Air Quality Monitoring

Environmental sensors can monitor air pollution, temperature, humidity, and other environmental parameters.

7. Digital Twin Integration

A digital representation of city infrastructure can be developed to visualize and simulate city operations.

8. Mobile Application

A dedicated mobile application can provide parking information, notifications, and citizen services.

9. Predictive Maintenance

Machine learning can analyze device performance and identify potential faults before equipment failure.

10. Renewable Energy Integration

Solar-powered streetlights and smart energy management can improve sustainability.

SKMP PROJECT MANAGEMENT

REFERENCES

1. Arduino Official Documentation – https://docs.arduino.cc/
2. Espressif Systems Documentation – https://docs.espressif.com/
3. MQTT Official Documentation – https://mqtt.org/
4. OpenCV Documentation – https://docs.opencv.org/
5. Firebase Documentation – https://firebase.google.com/docs
6. Ministry of Housing and Urban Affairs, Government of India – https://mohua.gov.in/
7. Smart Cities Mission, Government of India – https://smartcities.gov.in/
8. Ministry of Road Transport and Highways – https://morth.nic.in/
9. Bureau of Indian Standards – https://www.bis.gov.in/
10. OASIS MQTT Technical Standards – https://www.oasis-open.org/

SKMP PROJECT MANAGEMENT

PROJECT LINK

Website lnk:-https://skmp-project-management.vercel.app/

Google Drive Link:-

https://drive.google.com/drive/folders/1PWV7Ru7ab0TEKPf40GiU_LhDApQ-js_P?usp=sharing

VideoLink:- https://youtu.be/I3J4u5-NZBs?si=E6cpudGYDs22OCY4







SKMP PROJECT MANAGEMENT

SKMP PROJECT MANAGEMENT

==========

SKMPPROJECTMANAGEMENT

DEPARTMENT OF IOT